Township Of
Tay

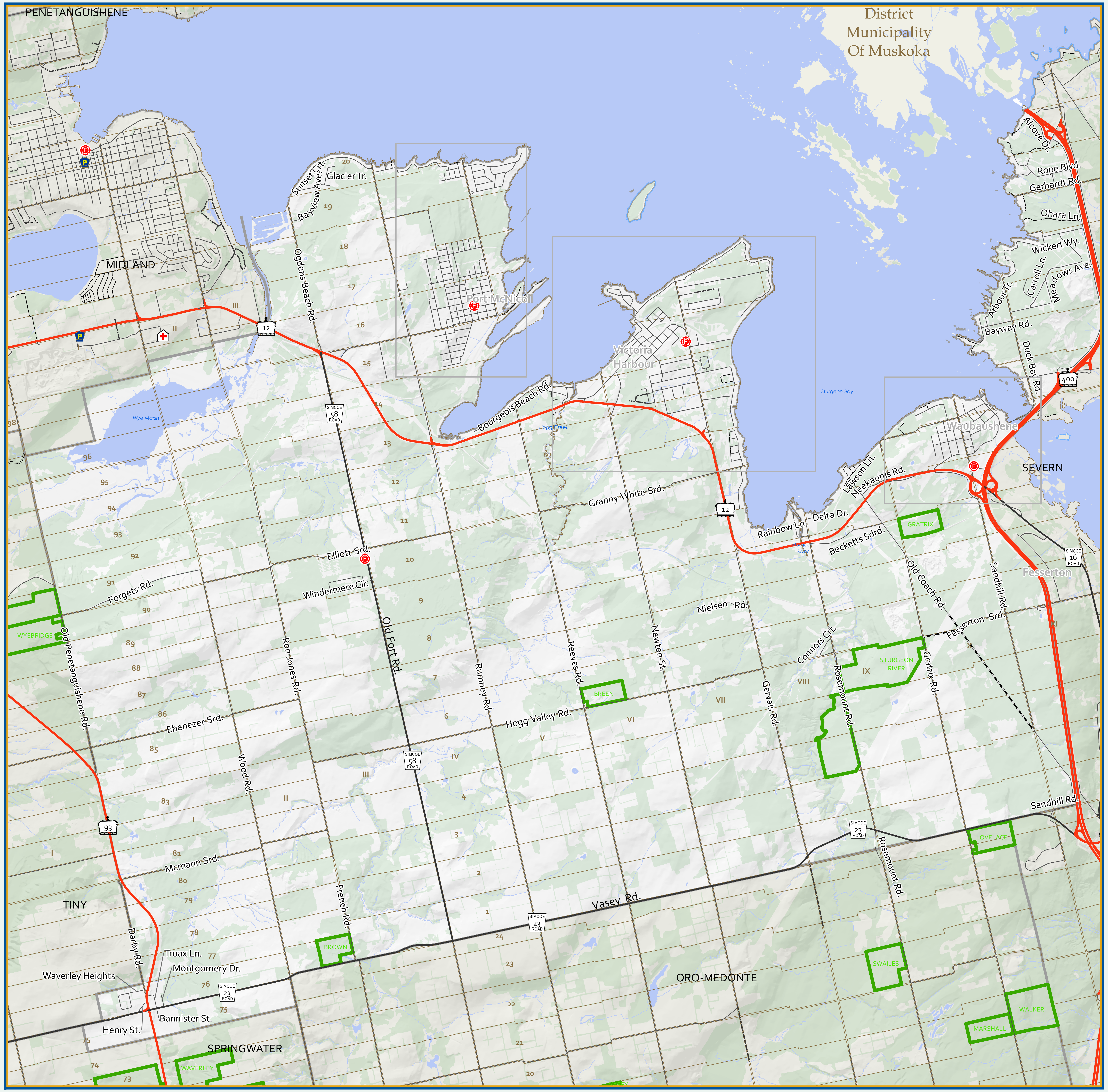
PENETANGUISHENE
MIDLAND
District Municipality Of Muskoka
Port McNicoll
Victoria Harbour
Waubaushene
SEVERN
Fesserton
TINY
SPRINGWATER
ORO-MEDONTE
Wye Marsh
Sturgeon Bay
Hogg Creek
Sturgeon River
Sunset Crt.
Bayview Ave.
Glacier Tr.
Ogdens-Beach-Rd.
Bourgeois Beach Rd.
Granny-White-Srd.
Rainbow Ln.
Delta Dr.
Lawson Ln.
Neekaunis Rd.
Becketts Sdrd.
Alcove Dr.
Rope Blvd.
Gerhardt Rd.
Ohara Ln.
Wickert Wy.
Carroll Ln.
Meadows Ave.
Arbour Tr.
Bayway Rd.
Duck Bay Rd.
Elliott Srd.
Windermere Cir.
Forgets Rd.
Old Penetanguishene Rd.
Ebenezer Srd.
Ron Jones Rd.
Old Fort Rd.
Rumney Rd.
Reeves Rd.
Newton St.
Nielsen Rd.
Connors Crt.
Gervais Rd.
Rosemount Rd.
Old Coach Rd.
Fesserton Srd.
Gratrix Rd.
Sandhill Rd.
Hogg Valley Rd.
Wood Rd.
French Rd.
Mcmann Srd.
Darby Rd.
Truax Ln.
Montgomery Dr.
Waverley Heights
Bannister St.
Henry St.
Vasey Rd.
12
93
400
SIMCOE 58 ROAD
SIMCOE 23 ROAD
SIMCOE 16 ROAD
WYEBRIDGE
BREEN
GRATRIX
STURGEON RIVER
LOVELACE
BROWN
SWAILES
WALKER
MARSHALL
WAVERLEY
VASEY
I
II
III
IV
V
VI
VII
VIII
IX
X
XI
1
2
3
4
5
6
7
8
9
10
11
12
13
14
15
16
17
18
19
20
21
22
23
24
73
74
75
76
77
78
79
80
81
83
85
86
87
88
89
90
91
92
93
94
95
96
98

Port McNicoll

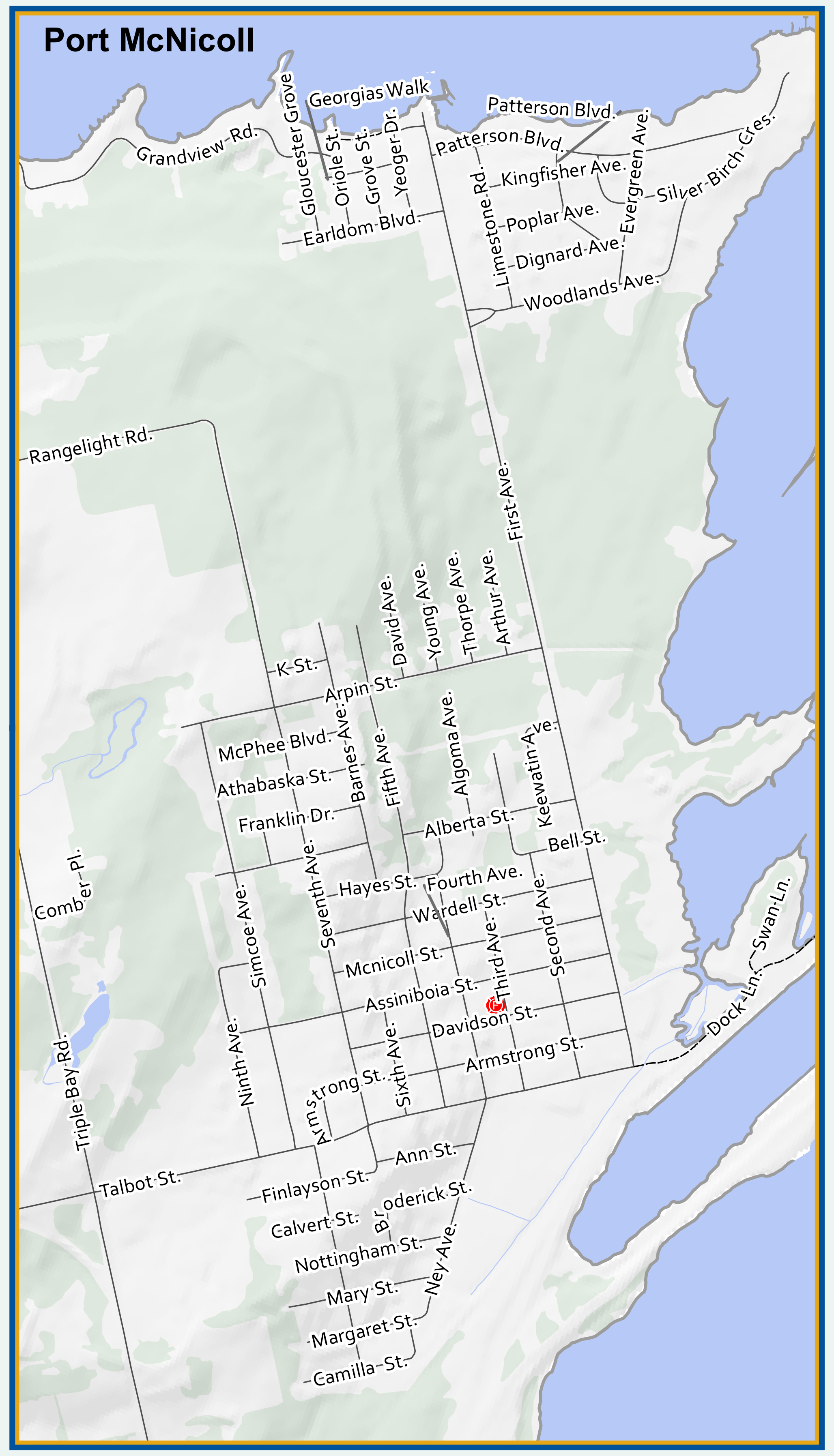
Grandview Rd.
Gloucester Grove
Georgias Walk
Oriole St.
Grove St.
Yeoger Dr.
Earldom Blvd.
Patterson Blvd.
Limestone Rd.
Kingfisher Ave.
Poplar Ave.
Dignard Ave.
Evergreen Ave.
Silver Birch Cres.
Woodlands Ave.
Rangelight Rd.
First Ave.
K St.
Arpin St.
David Ave.
Young Ave.
Thorpe Ave.
Arthur Ave.
McPhee Blvd.
Athabaska St.
Barnes Ave.
Fifth Ave.
Algoma Ave.
Keewatin Ave.
Franklin Dr.
Alberta St.
Bell St.
Comber Pl.
Simcoe Ave.
Seventh Ave.
Hayes St.
Fourth Ave.
Wardell St.
Mcnicoll St.
Third Ave.
Second Ave.
Assiniboia St.
Davidson St.
Armstrong St.
Ninth Ave.
Sixth Ave.
Dock Ln.
Swan Ln.
Triple Bay Rd.
Talbot St.
Ann St.
Finlayson St.
Calvert St.
Broderick St.
Nottingham St.
Ney Ave.
Mary St.
Margaret St.
Camilla St.

Victoria Harbour

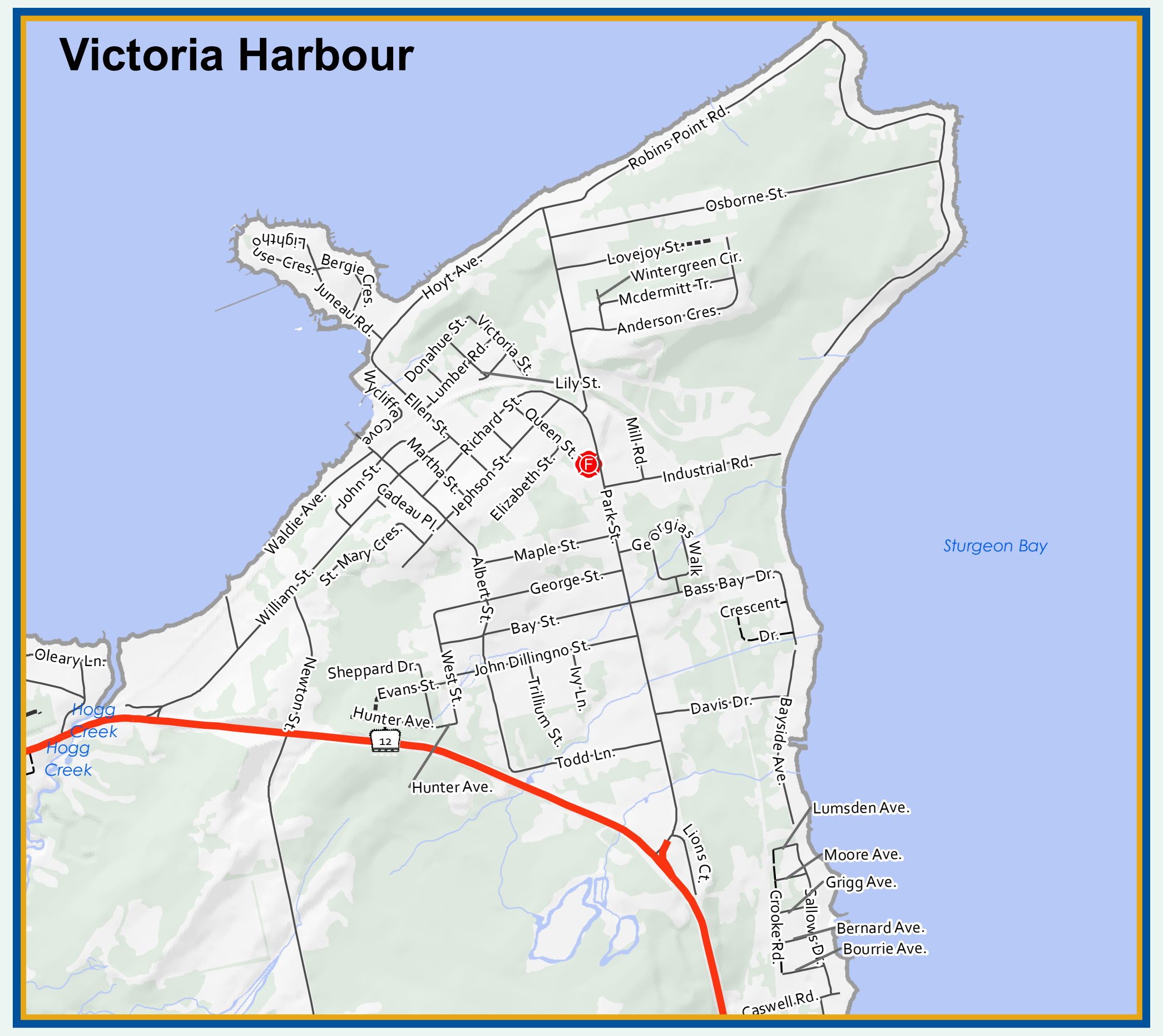
Robins Point Rd.
Osborne St.
Lovejoy St.
Wintergreen Cir.
Mcdermitt Tr.
Anderson Cres.
Lighthouse Cres.
Bergie Cres.
Juneau Rd.
Hoyt Ave.
Donahue St.
Victoria St.
Lumber Rd.
Lily St.
Wycliffe Cove
Ellen St.
Richard St.
Queen St.
Mill Rd.
Industrial Rd.
Martha St.
Jephson St.
Elizabeth St.
John St.
Gadeau Pl.
Waldie Ave.
St. Mary Cres.
Park St.
Georgias Walk
Maple St.
George St.
Bass Bay Dr.
Crescent Dr.
Albert St.
William St.
Bay St.
Oleary Ln.
Newton St.
Sheppard Dr.
Evans St.
West St.
John Dillingno St.
Ivy Ln.
Trillium St.
Davis Dr.
Hunter Ave.
Todd Ln.
Hogg Creek
Sturgeon Bay
Baysider Ave.
Lions Ct.
Lumsden Ave.
Moore Ave.
Grigg Ave.
Crooke Rd.
Sallows Dr.
Bernard Ave.
Bourrie Ave.
Caswell Rd.
12

Waubashene

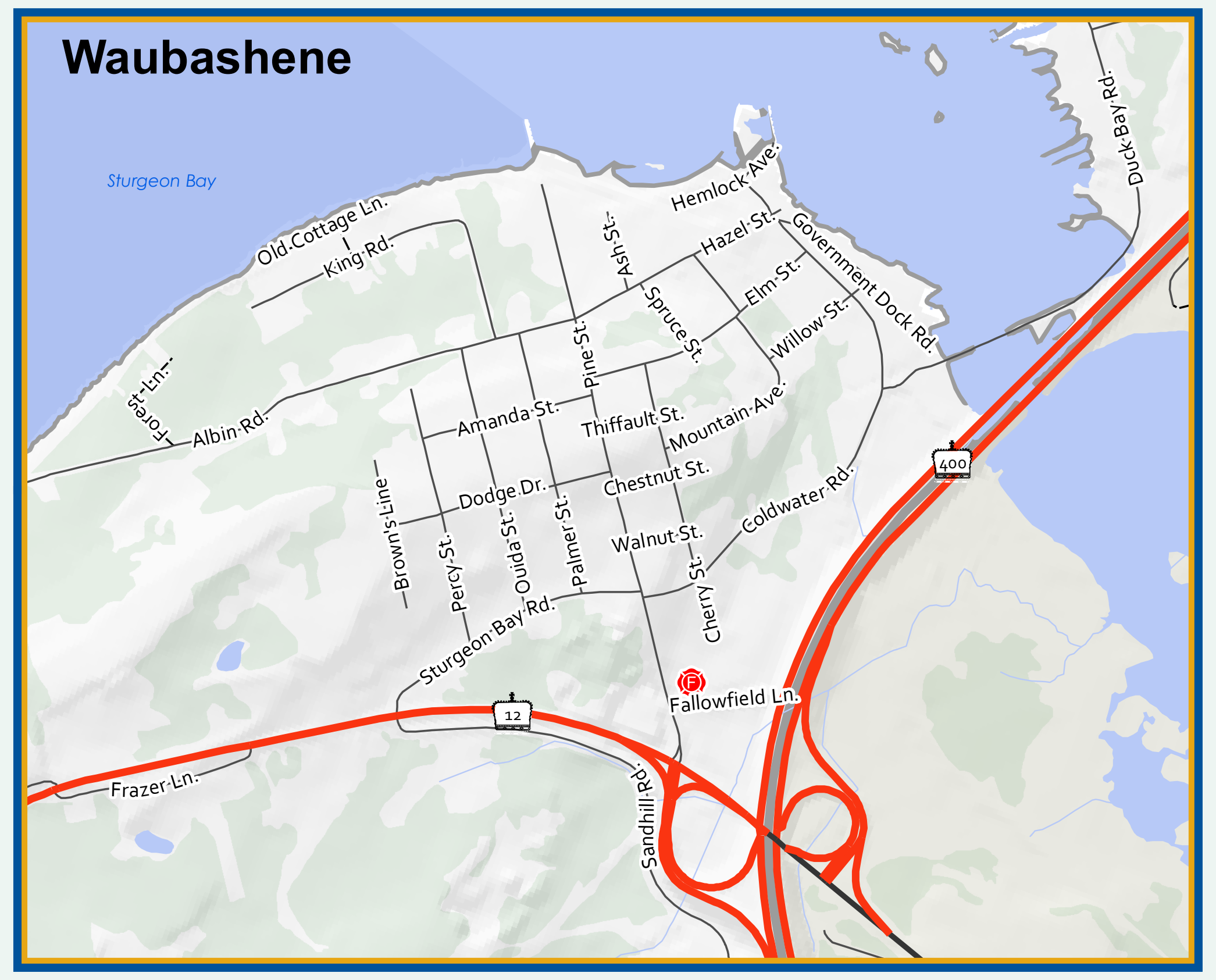
Sturgeon Bay
Old Cottage Ln.
King Rd.
Ash St.
Hemlock Ave.
Hazel St.
Spruce St.
Elm St.
Government Dock Rd.
Willow St.
Duck Bay Rd.
Forest Ln.
Albin Rd.
Amanda St.
Pine St.
Thiffault St.
Mountain Ave.
Chestnut St.
Brown's Line
Dodge Dr.
Percy St.
Ouida St.
Palmer St.
Walnut St.
Coldwater Rd.
Cherry St.
Sturgeon Bay Rd.
Fallowfield Ln.
Frazer Ln.
Sandhill Rd.
12
400

COUNTY OF SIMCOE
For the Greater Good

N W E S

0 1 2 Kilometers

- Provincial Highway
- County Road
- Local Road
- Local- Seasonal
- Private Road
- Unassumed Road
- Unopened Road
- 911 Water Access
- Municipal Border
- Lot and Concession
- Airport
- Hospital
- Paramedic Station
- Police Station
- Firehall
- Public Landfills
- Woodlands
- Neighbouring Municipalities

GIS
GEOGRAPHICAL INFORMATION SYSTEMS

This map, either in whole or in part, may not be reproduced without the written authority from the County of Simcoe,
Copyright © County of Simcoe
Land Information Network Cooperative - LINC 2014
Produced (in part) under license from: the Cities of Barrie & Orillia, the Ontario Ministry of Natural Resources (Copyright - Queens Printer 2014).
©Teranet Enterprises Inc. and its suppliers all rights reserved, and Members of the Ontario Geospatial Data Exchange.
THIS IS NOT A PLAN OF SURVEY.
For information call (705) 726-9300 or visit www.simcoe.ca

Roads shown may not be maintained by municipality.